

FOR EARTH

from space

CLS VISION

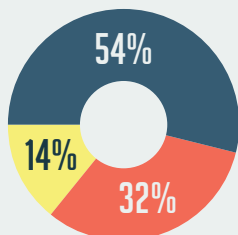
Imagine and deploy space-based solutions to understand and protect our Planet for a sustainable management of its resources.

WORLDWIDE NETWORK

—●— CLS HEADQUARTER —●— OFFICES —●— SUBSIDIARIES




SHAREHOLDERS



WORKFORCE WORLD > 650 EMPLOYEES

* HORS FRANCE



EUROPE* 100
FRANCE 370
AMERICAS 150
ASIA/PACIFIC 30

TURNOVER

125 M€
EXPECTED IN 2017

CLS provides its clients - government administrations, institutions, teams of scientists, private companies, with a wide range of services and solutions to assist decision making based on a unique combination of remote satellite data, in situ data drones and modelling data as well as our employees expertise.



HIGH VALUE-ADDED APPLICATIONS, SERVICES, EXPERTISE & RECOMMENDATIONS



FORECASTING MODELS



EQUIPMENT AND INFRASTRUCTURES

FOR EARTH, FROM SPACE



Sustainable management of fisheries

CLS helps fishery stakeholders to manage their fish stock sensibly, to fight against illegal fishing and aquaculture, and to deploy long-term plans for sustainable fishing while supporting traditional and national fisheries.




Maritime surveillance

Since 2000, CLS has been helping international authorities (customs officers, coastguards, national navies, maritime safety agencies) and private maritime stakeholders (shipping companies, insurance companies, etc.) meet their safety, security and environmental protection objectives.



Environmental surveillance

Through 30 years of close cooperation with scientists who study and protect our planet, CLS has developed an integrated service offer designed to study wildlife, the ocean, inland waters, coastal zones, polar regions and global climate.



Fleet management

Using professional and geopositioning data, NOVACOM SERVICES, a CLS subsidiary, offers intelligence and/or security solutions for strategic movements of goods or people (humanitarian, transport, local and regional authorities, institutional agencies, private companies).



Energy resources and mines

CLS draws on its specialised workforce and that of its subsidiaries, PROOCEANO, TRE-ALTAMIRA, HORIZON MARINE and WOODS HOLE GROUP to provide solutions for securing and optimising production of oil, gas, renewable energy, mining and monitoring of buildings and infrastructure.



Space and ground segment system

CLS defines, develops and operates systems for satellite-based Earth observation, data collection and positioning, responsive satellite-based and drone imagery surveillance systems. CLS offers innovative solution to upgrade and extend the lives of these systems. Its customers: Institutional space sector (Space Agencies, European Commission, etc.).

60

COUNTRIES HAVE CALLED ON CLS FOR HELP WITH THE SUSTAINABLE MANAGEMENT OF THEIR FISHING PROGRAMS

200 000

SHIPS ARE TRACKED FROM OUR DATA PROCESSING CENTRES EACH YEAR

130

SATELLITES ARE USED TO PROVIDE DATA FOR THE PRODUCTS AND SERVICES DEVELOPED BY CLS

8 300

HUMANITARIAN VEHICLES ARE MANAGED BY SATELLITE THANKS TO CLS GROUP SOLUTIONS

100

COMPANIES ACTIVE IN THE FIELD OF ENERGY RESOURCES, EACH YEAR USE SERVICES DEVELOPED BY CLS