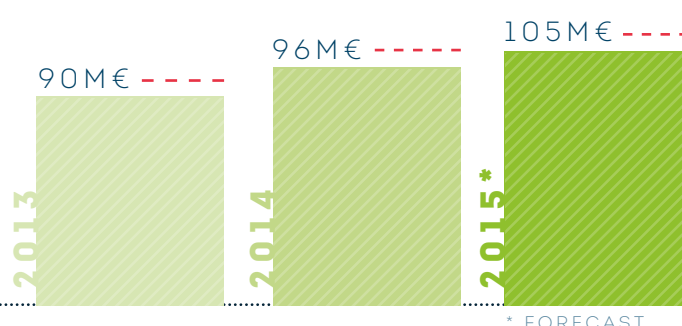



turnover



worldwide network



550 employees

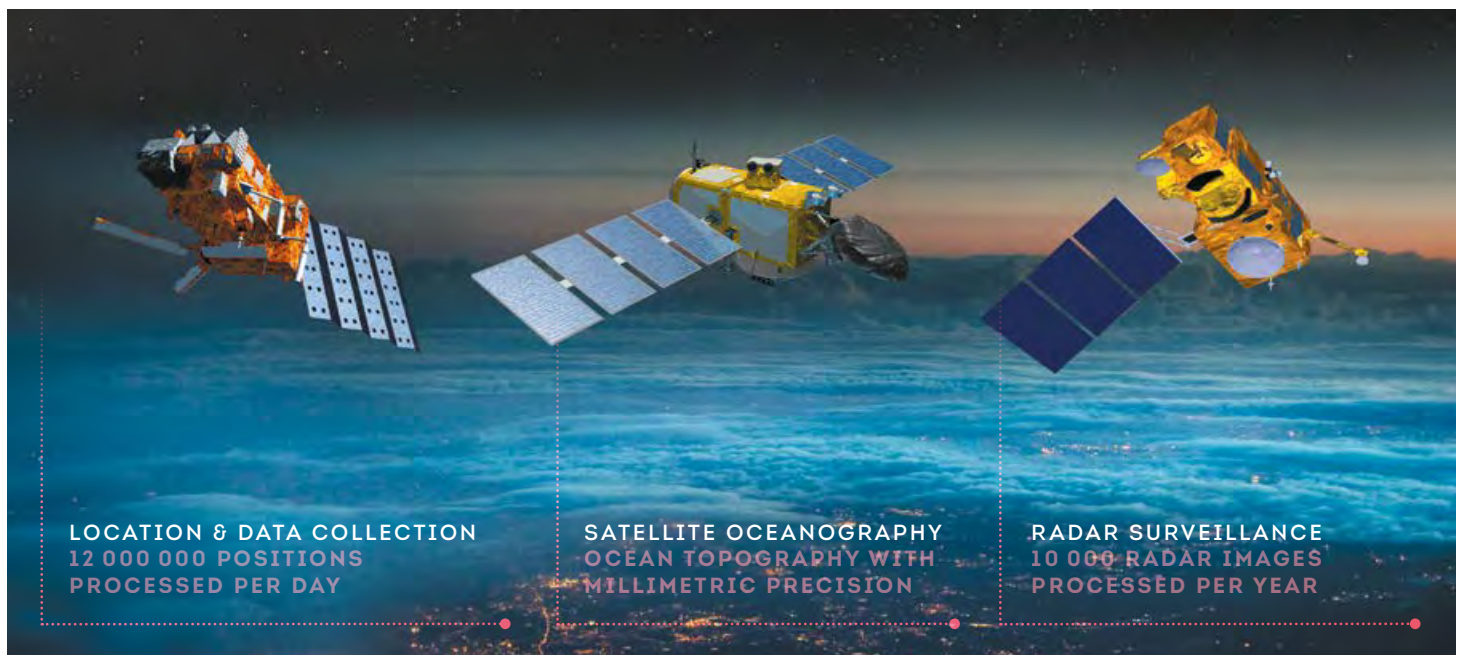


our expertise

Development and marketing of products and added-value services based on 5 strategic fields: sustainable management of marine resources, environmental monitoring, maritime security, optimized management of land vehicles, and monitoring services for the energy sector.



3 types of satellite systems used



products and services

5 strategic fields



SUSTAINABLE MANAGEMENT OF MARINE RESOURCES

Management solutions for regulated fisheries.

Infrastructure solutions to fight against illegal fishing.

Regional modelling of marine ecosystems for sustainable management policies.



ENVIRONMENTAL MONITORING

Systems for measuring, observing, modelling and forecasting ocean behavior on the surface and at depth.

A full location and data collection service for wildlife protection.

Applications and services for the management of fresh water resources and river networks.



MARITIME SECURITY

Fleet management solutions and tools in support of safety operations at sea.

Proven ocean monitoring solutions: maritime traffic monitoring, oil spill detection.

Data fusion & integration products: tools to help decision-makers initiate and coordinate actions at sea.



OPTIMIZED MANAGEMENT OF LAND VEHICLES

Customizable telematics solutions for the transport and logistics industry.

Tailored fleet & waste management solutions to help fleet operators.

Fleet geopositioning services (rescue vehicles) to help humanitarian organizations optimize the efficiency of their emergency operations.



MONITORING SERVICES FOR THE ENERGY SECTOR

Tailored solutions for detecting, measuring and mapping ground movements for the energy sector.

Solutions to support the security and efficiency of offshore operations, to measure and forecast the impact of climate

change, and lead the oil & gas industry to an eco responsible and environmentally friendly approach.